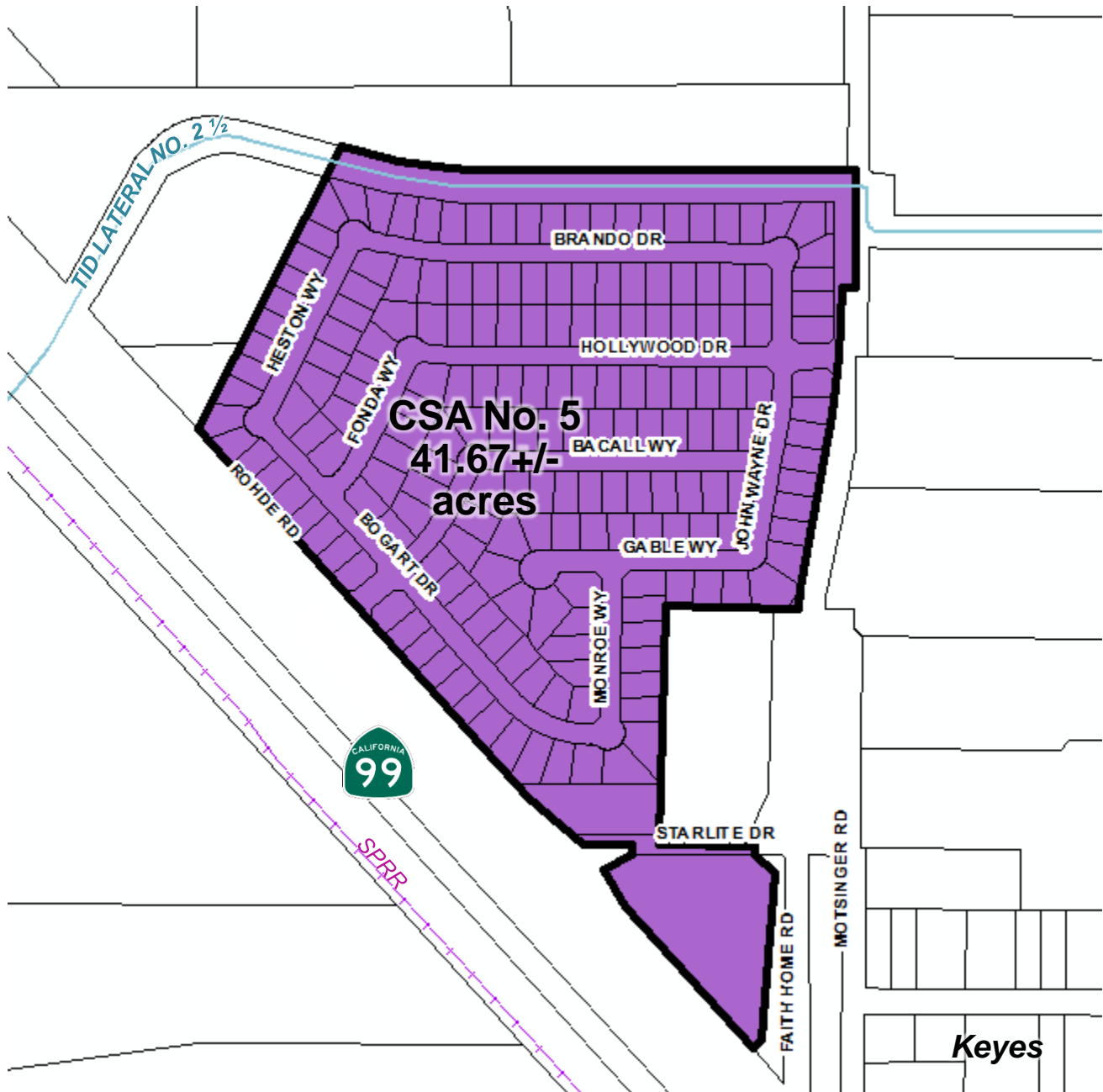




# County Service Area (CSA) No. 5 "Starlite Place"



 = CSA No. 5 Boundary (41.67+/- acres)  = Sphere of Influence (coterminous)

Formation: March 14, 1990

Services Provided: Storm drainage



Source: LAFCO Files, County GIS, June 29, 2015