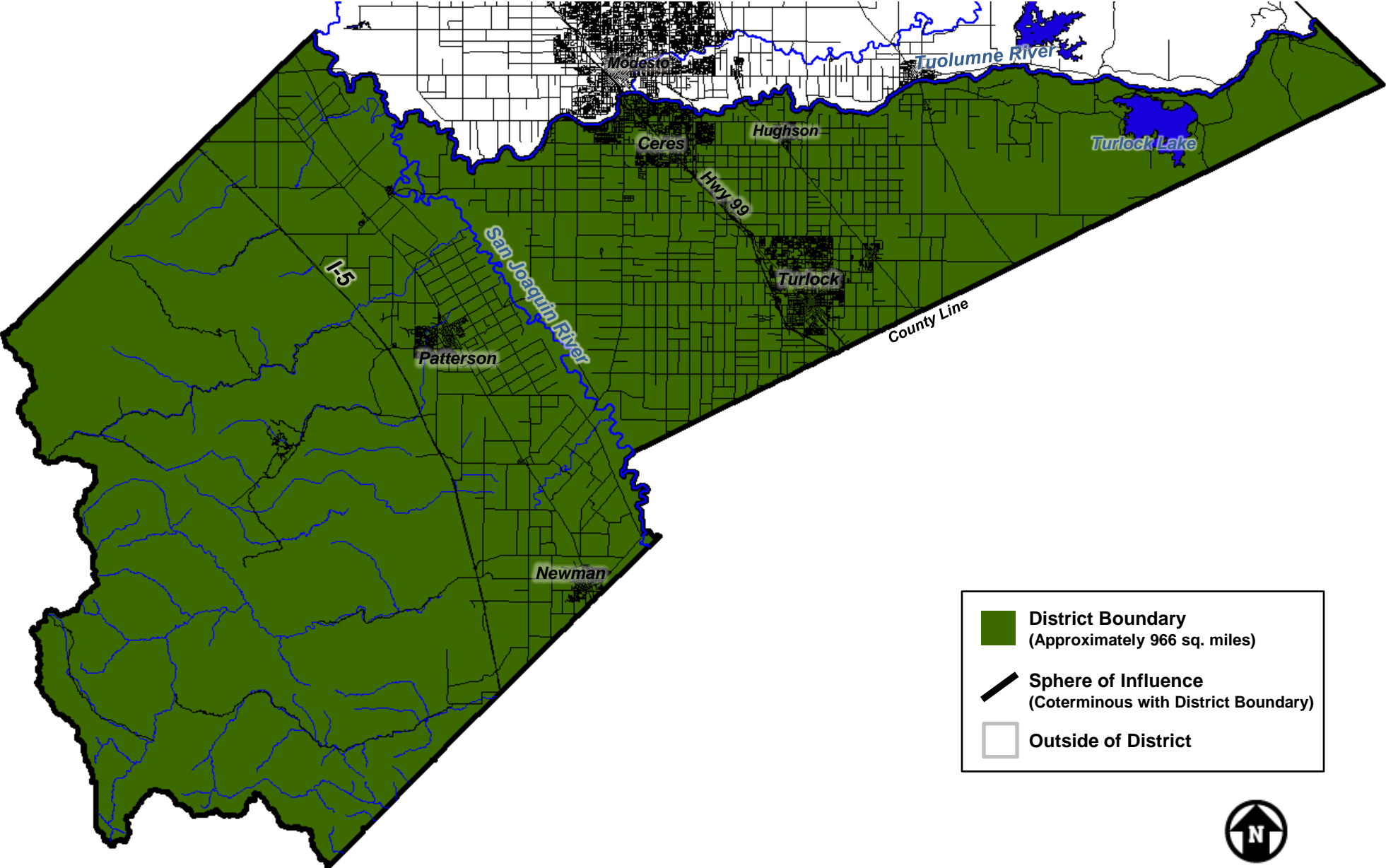





Turlock Mosquito Abatement District Boundary & Sphere of Influence



-  **District Boundary**
(Approximately 966 sq. miles)
-  **Sphere of Influence**
(Coterminous with District Boundary)
-  **Outside of District**



Source: LAFCO Files, County GIS, May 2013